
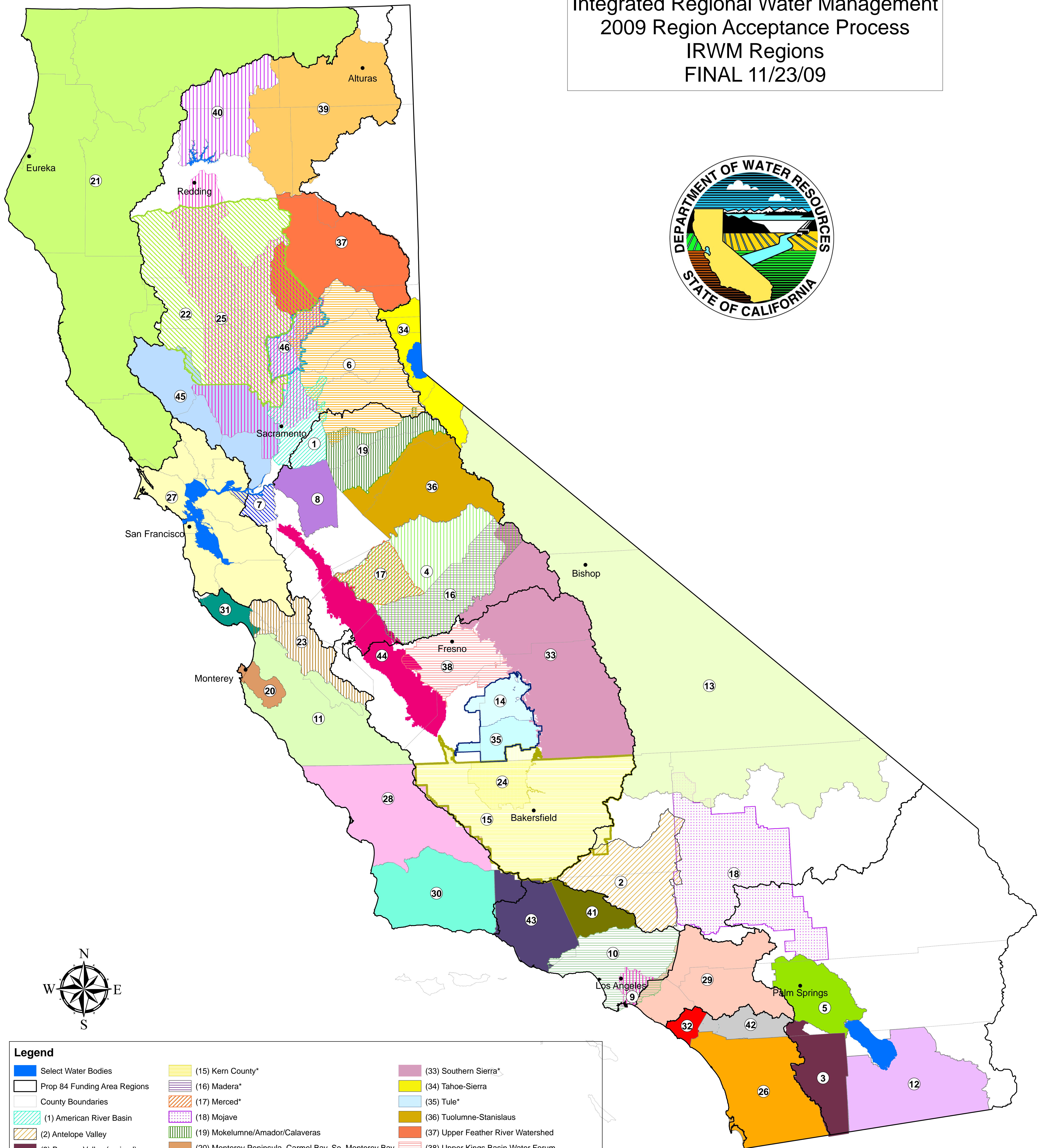





















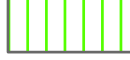





























Integrated Regional Water Management
2009 Region Acceptance Process
IRWM Regions
FINAL 11/23/09



Legend

	Select Water Bodies		(15) Kern County*		(33) Southern Sierra*
	Prop 84 Funding Area Regions		(16) Madera*		(34) Tahoe-Sierra
	County Boundaries		(17) Merced*		(35) Tule*
	(1) American River Basin		(18) Mojave		(36) Tuolumne-Stanislaus
	(2) Antelope Valley		(19) Mokelumne/Amador/Calaveras		(37) Upper Feather River Watershed
	(3) Borrego Valley (revised)		(20) Monterey Peninsula, Carmel Bay, So. Monterey Bay		(38) Upper Kings Basin Water Forum
	(4) Central California*		(21) North Coast		(39) Upper Pit River Watershed
	(5) Coachella Valley		(22) Northern Sac Valley - Four County Group*		(40) Upper Sacramento-McCloud
	(6) Cosumnes American Bear Yuba		(23) Pajaro River Watershed		(41) Upper Santa Clara River
	(7) East Contra Costa County		(24) Poso Creek*		(42) Upper Santa Margarita
	(8) Eastern San Joaquin		(25) Sacramento Valley*		(43) Watersheds Coalition of Ventura County
	(9) Gateway Region		(26) San Diego		(44) Westside - San Joaquin
	(10) Greater Los Angeles County		(27) San Francisco Bay Area		(45) Westside (Yolo, Solano, Napa, Lake, Colusa)
	(11) Greater Monterey County		(28) San Luis Obispo		(46) Yuba County
	(12) Imperial		(29) Santa Ana Watershed Project Authority		
	(13) Inyo-Mono		(30) Santa Barbara Countywide		
	(14) Kaweah River Basin*		(31) Santa Cruz County		
			(32) So. Orange County Watershed Management Area		

* Denotes Region Conditionally Approved

* Denotes Region Conditionally Approved

Notes:
1) Hatch and Dot symbols are shown where there is a boundary overlap.
2) Numbers shown are for reference purposes only and correspond to internal DWR RAP submittal identifications.
3) Region boundaries shown are those submitted by each applicant as submitted to DWR for the 2009 RAP on April 29, 2009, or as revised and submitted to DWR following the 2009 RAP interview (as of November 23, 2009).

